

Directions

Driving Route

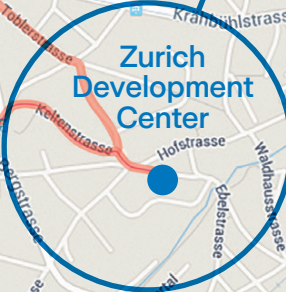
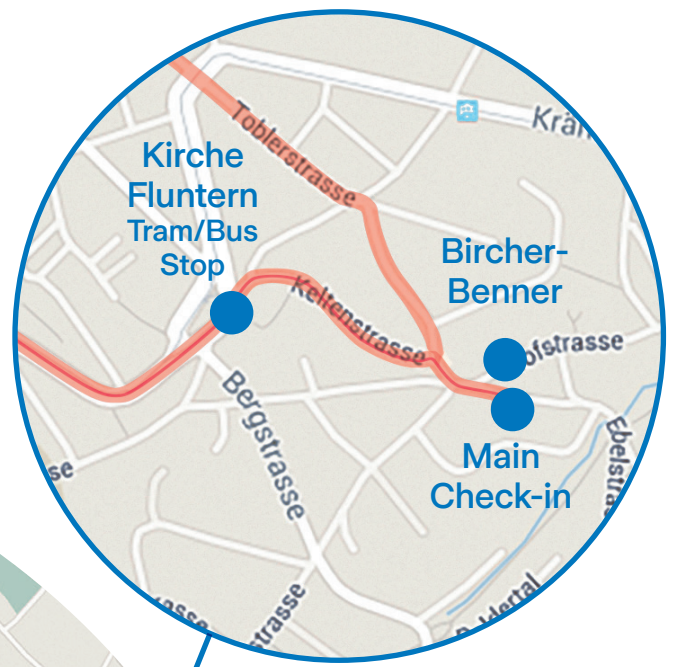
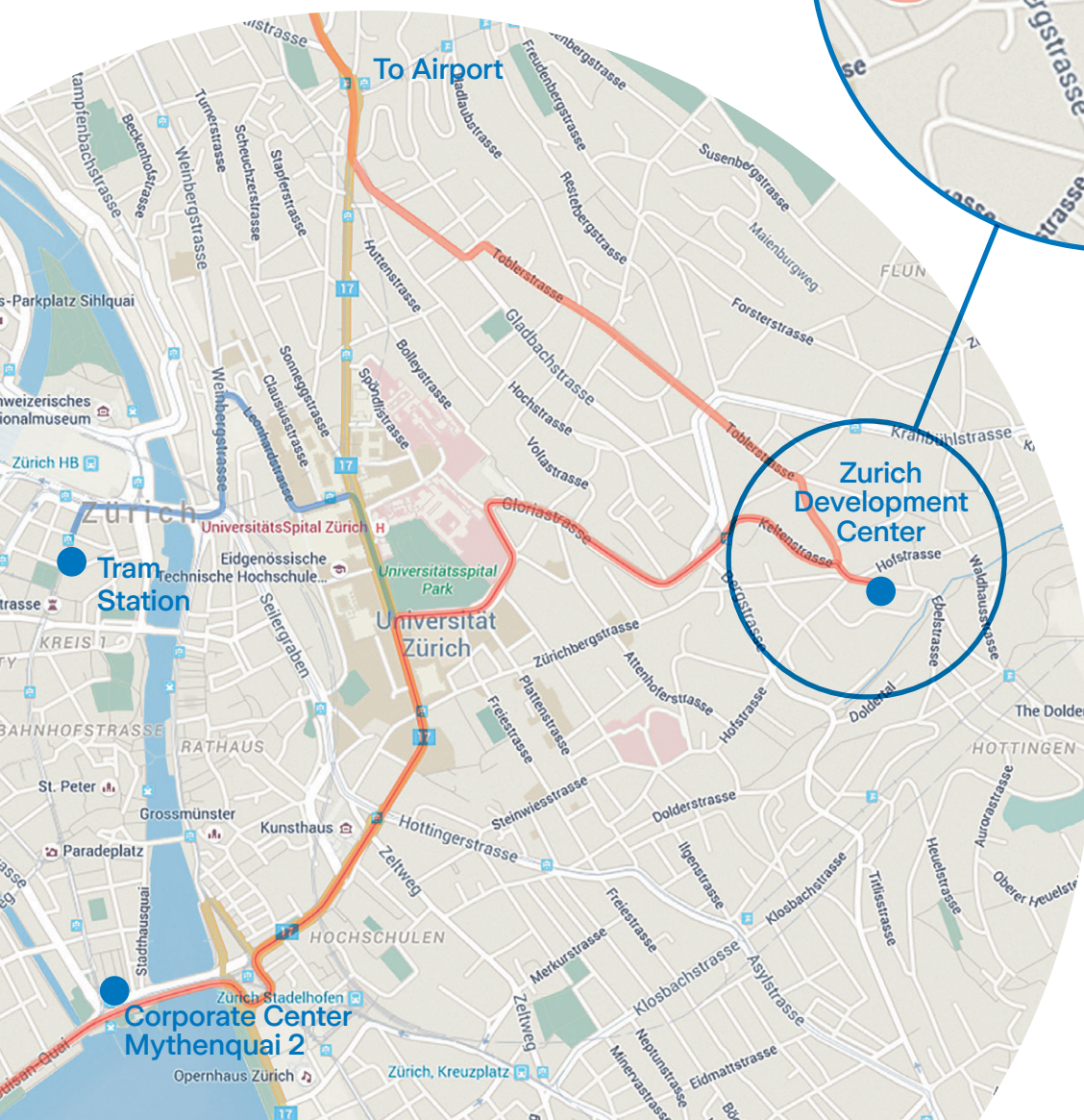
Public Transportation

Tram 5
Corporate Center
Kirche Fluntern

Tram 6
Main Station
Kirche Fluntern

Bus 751
Kirche Fluntern
Zurich Development Center
(5 minutes walking distance)

Tram/Bus Stop



How to reach us:

We also provide a shuttle bus service. Please contact our reception for details.

From SkyKey (ZUHA)

Hagenholzstrasse 60, 8050 Zürich

By public transport:

- Tram No.10 (direction Bahnhofplatz/HB) exit at Seilbahn Rigiblick, take bus No.33 (direction Bahnhof Tiefenbrunnen) and exit at Kirche Fluntern.
- Tram No.11 (direction Rehalp) and exit at Schaffhauserplatz, take bus No.33 (direction Bahnhof Tiefenbrunnen) and exit at Kirche Fluntern.

From Kirche Fluntern, take bus No.751 to Bircher-Benner station, or walk 5 minutes up to the Zurich Development Center (see map for directions).

From Corporate Center (ZUMY)

Mythenquai 2, 8002 Zürich

By public transport:

- Tram No.5 (direction Kirche Fluntern).

From Kirche Fluntern, take bus No.751 to Bircher-Benner station, or walk 5 minutes up to the Zurich Development Center (see map for directions).

From Leonardo (ZUTH)

Thurgauerstrasse 80, 8050 Zürich

By public transport:

- Tram No.10 (direction Bahnhofplatz/HB) exit at Seilbahn Rigiblick, take bus No.33 (direction Bahnhof Tiefenbrunnen) and exit at Kirche Fluntern.
- Tram No.11 (direction Rehalp) and exit at Schaffhauserplatz, take bus No.33 (direction Bahnhof Tiefenbrunnen) and exit at Kirche Fluntern.

From Kirche Fluntern, take bus No.751 to Bircher-Benner station, or walk 5 minutes up to the Zurich Development Center (see map for directions).

Remember to purchase tram tickets at the ticket machine at the tram stop, before boarding a tram, or find a tram ticket-shop for further information. The driver does not sell tickets. Riding without a ticket can result in a fine!